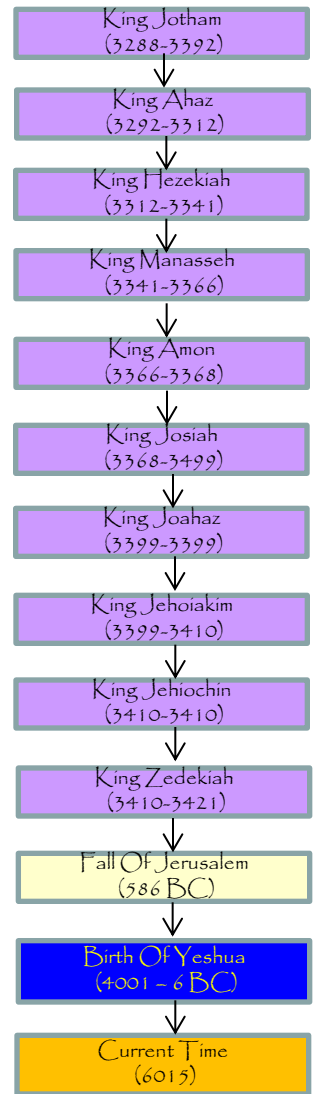
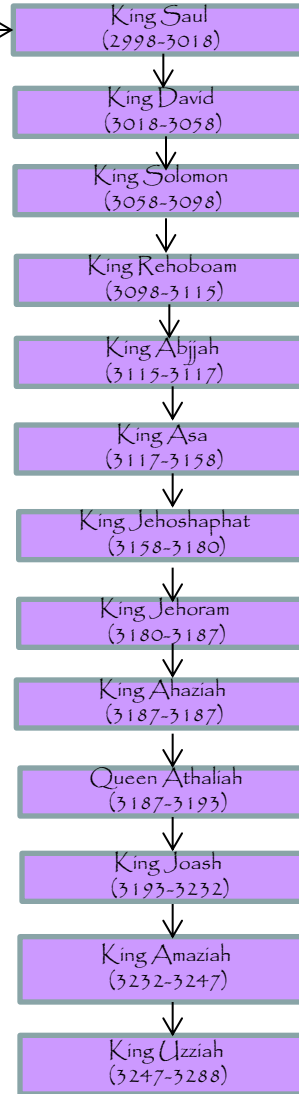
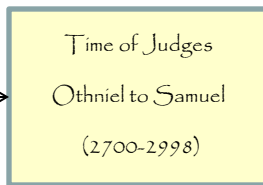
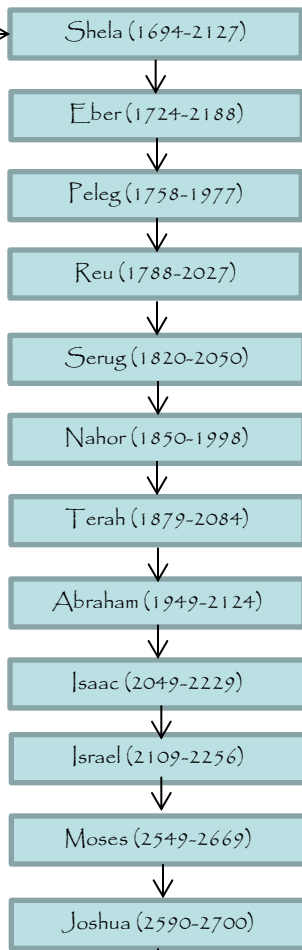
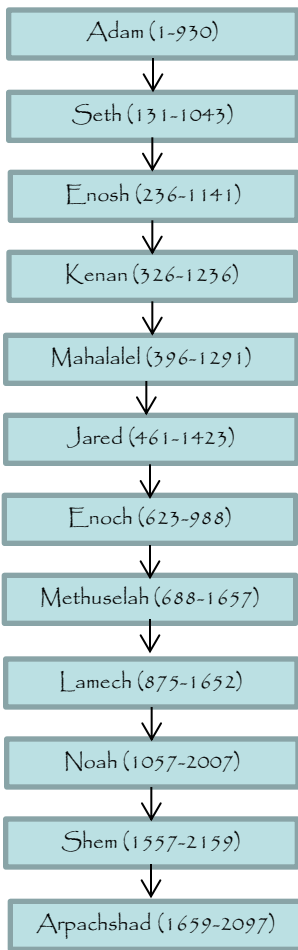
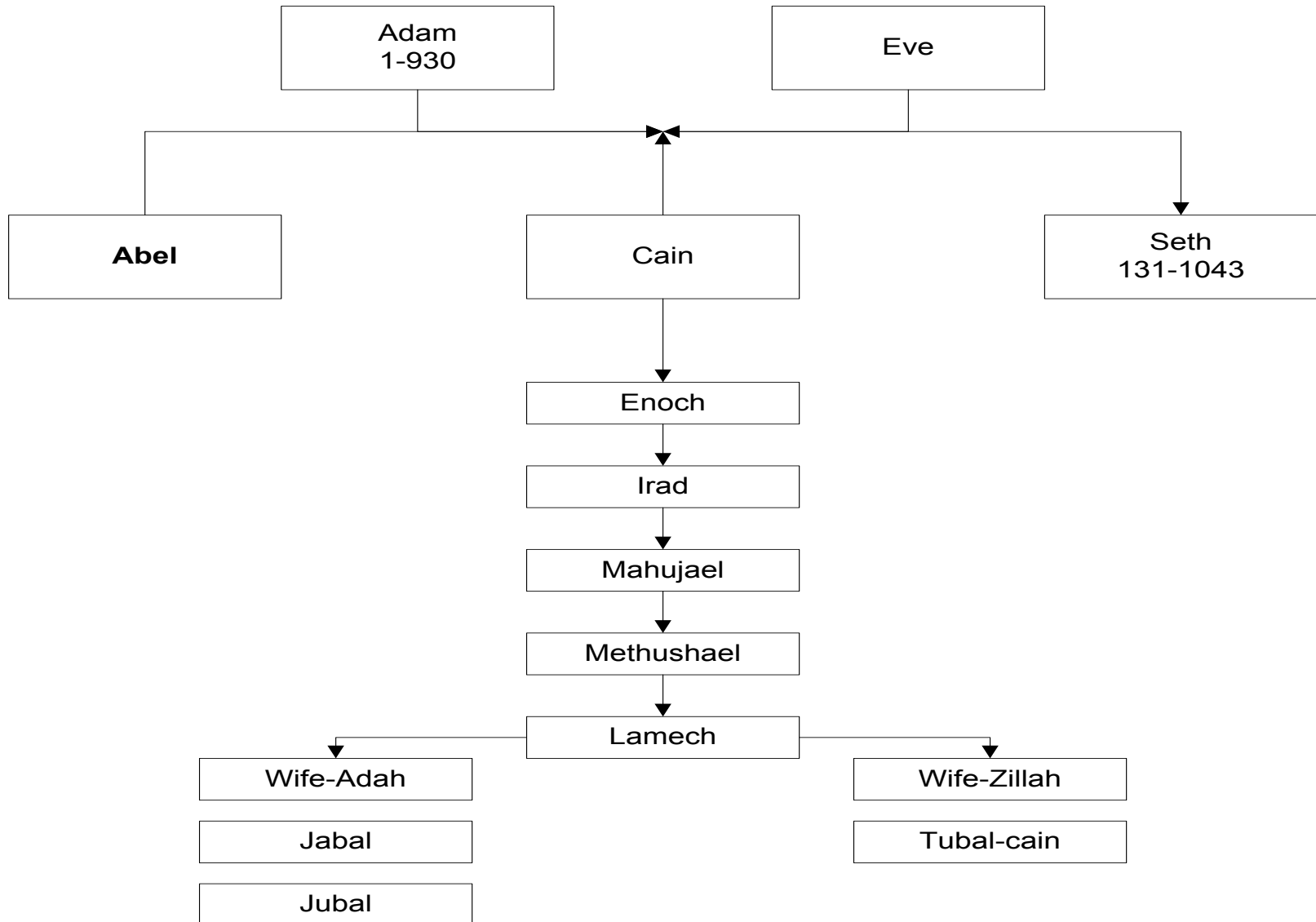


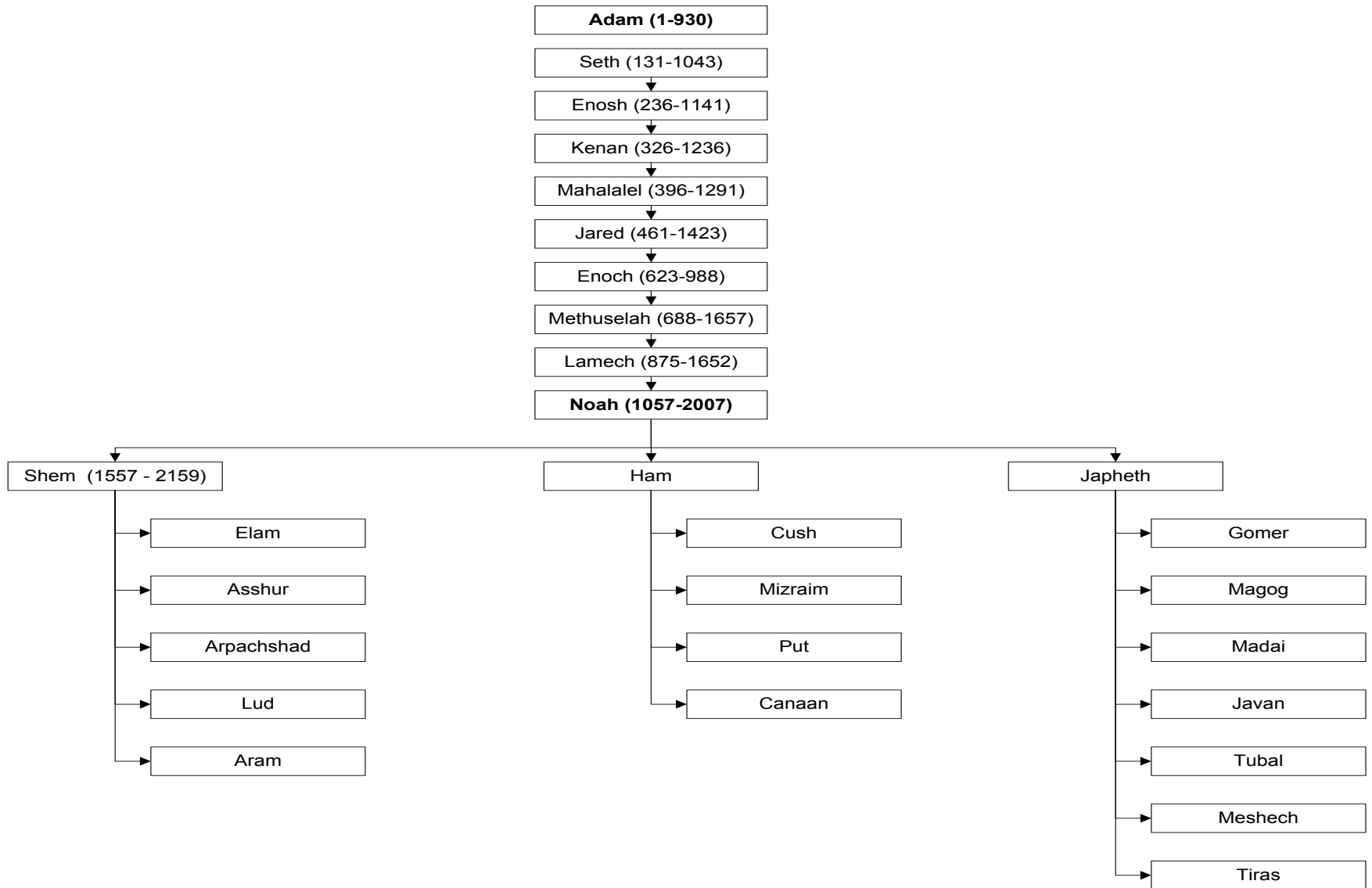
Approximate Biblical Chronology



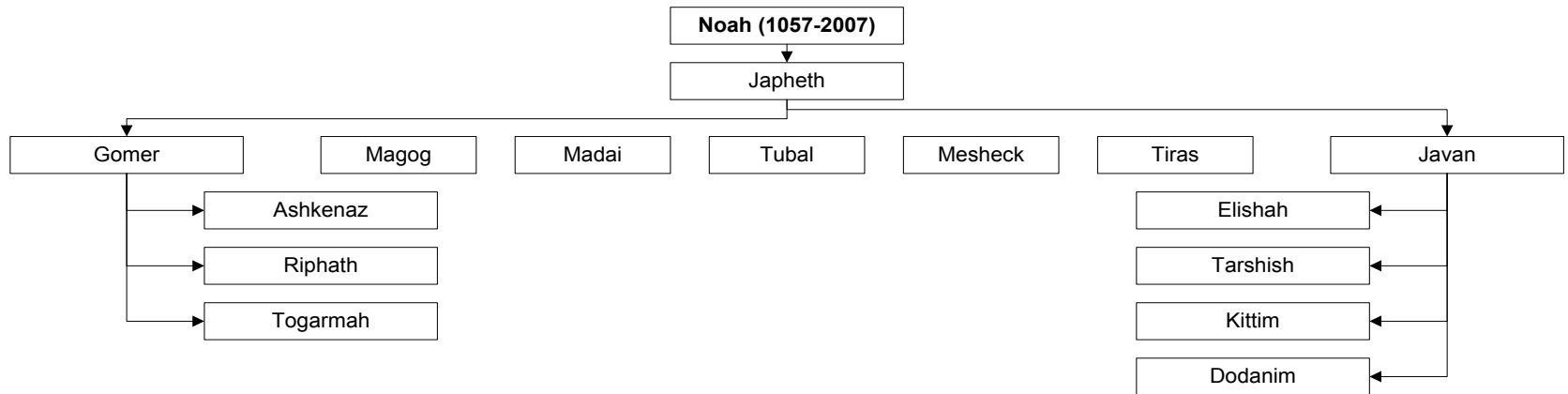
Adam/Eve & Cain



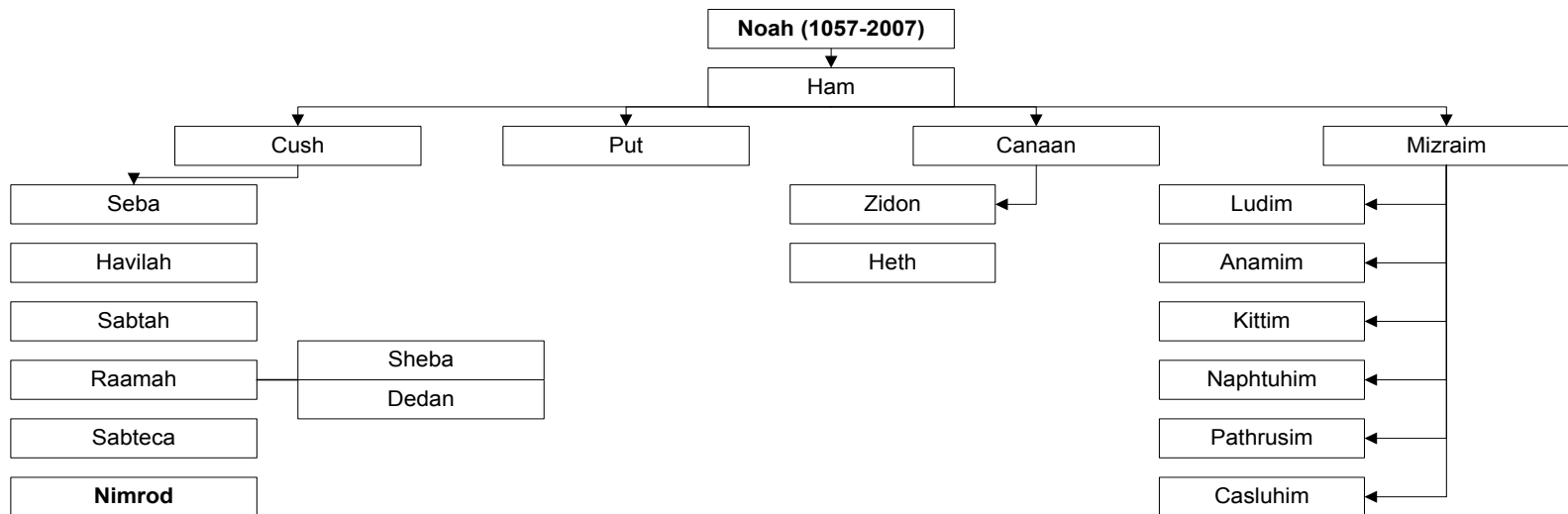
Adam to The Flood - (1657)



Noah - Japheth/Ham Lines

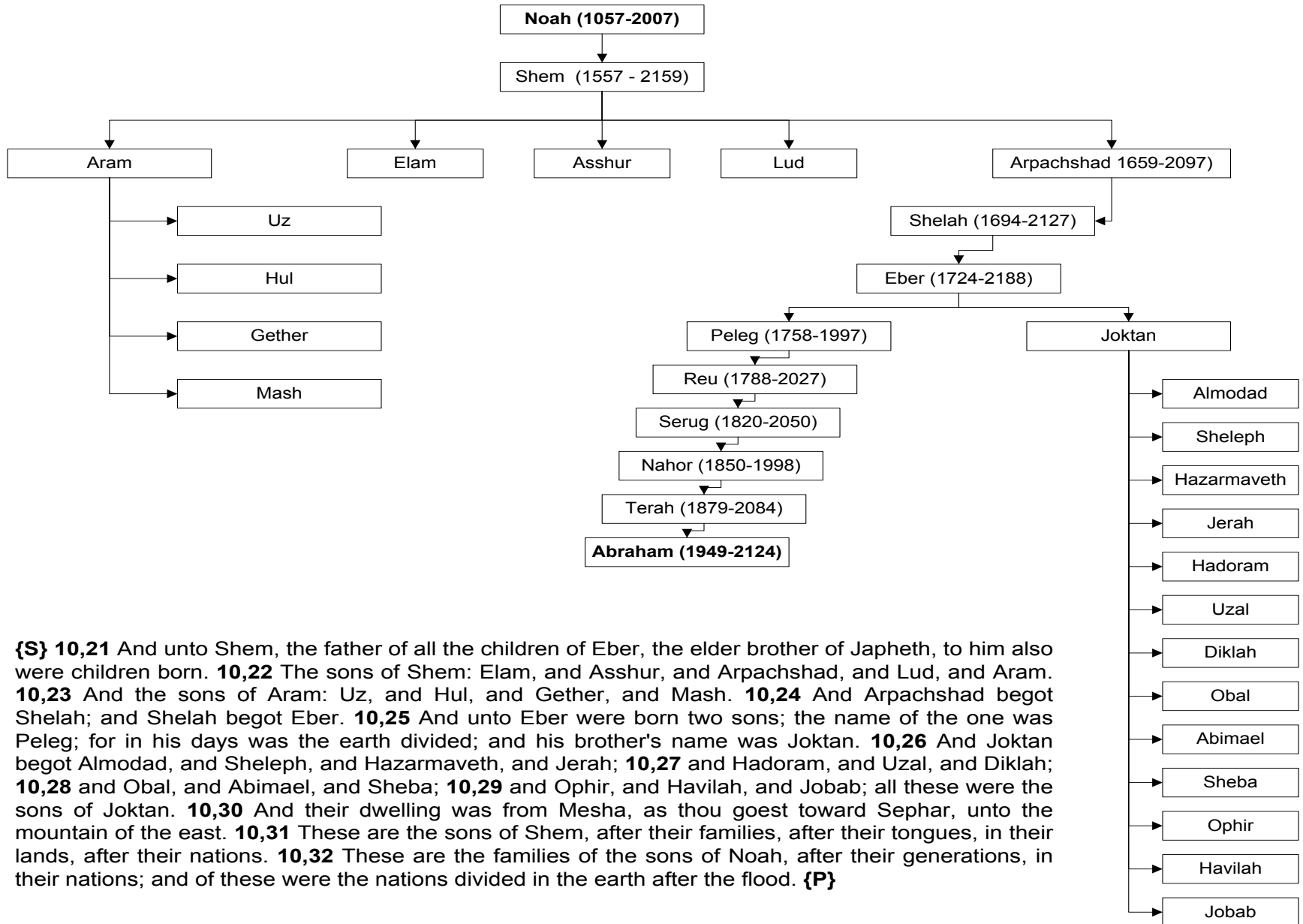


Gomer: Ashkenaz, and Riphath, and Togarmah. **10,4** And the sons of Javan: Elishah, and Tarshish, Kittim, and Dodanim. **10,5** Of these were the isles of the nations divided in their lands, every one after his tongue, after their families, in their nations.

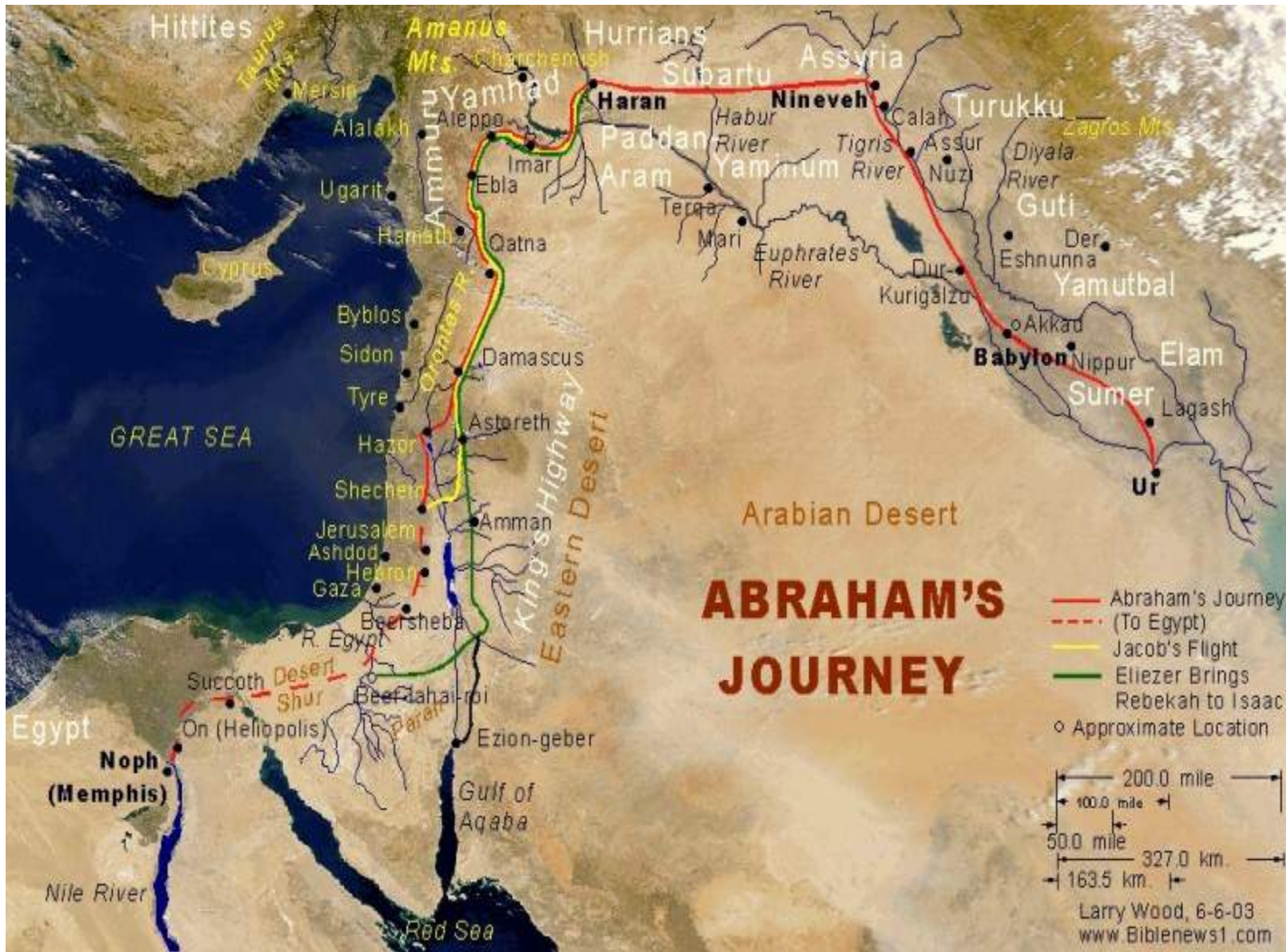


10,10 And the beginning of Nimrod's kingdom was Babel, and Erech, and Accad, and Calneh, in the land of Shinar. **10,11** Out of that land went forth Asshur, and builded Nineveh, and Rehoboth-ir, and Calah, **10,12** and Resen between Nineveh and Calah--the same is the great city. **10,13** And Mizraim begot Ludim, and Anamim, and Lehabim, and Naphtuhim, **10,14** and Pathrusim, and Casluhim--whence went forth the Philistines--and Capthorim. **{S}** **10,15** And Canaan begot Zidon his firstborn, and Heth; **10,16** and the Jebusite, and the Amorite, and the Gergashite; **10,17** and the Hivite, and the Arkite, and the Sinite; **10,18** and the Arvadite, and the Zemarite, and the Hamathite; and afterward were the families of the Canaanite spread abroad. **10,19** And the border of the Canaanite was from Zidon, as thou goest toward Gerar, unto Gaza; as thou goest toward Sodom and Gomorrah and Admah and Zeboiim, unto Lasha. **10,20** These are the sons of Ham, after their families, after their tongues, in their lands, in their nations.

Noah - Shem's Line



{S} 10,21 And unto Shem, the father of all the children of Eber, the elder brother of Japheth, to him also were children born. **10,22** The sons of Shem: Elam, and Asshur, and Arpachshad, and Lud, and Aram. **10,23** And the sons of Aram: Uz, and Hul, and Gether, and Mash. **10,24** And Arpachshad begot Shelah; and Shelah begot Eber. **10,25** And unto Eber were born two sons; the name of the one was Peleg; for in his days was the earth divided; and his brother's name was Joktan. **10,26** And Joktan begot Almodad, and Sheleph, and Hazarmaveth, and Jerah; **10,27** and Hadoram, and Uzal, and Diklah; **10,28** and Obal, and Abimael, and Sheba; **10,29** and Ophir, and Havilah, and Jobab; all these were the sons of Joktan. **10,30** And their dwelling was from Mesha, as thou goest toward Sephar, unto the mountain of the east. **10,31** These are the sons of Shem, after their families, after their tongues, in their lands, after their nations. **10,32** These are the families of the sons of Noah, after their generations, in their nations; and of these were the nations divided in the earth after the flood. **{P}**



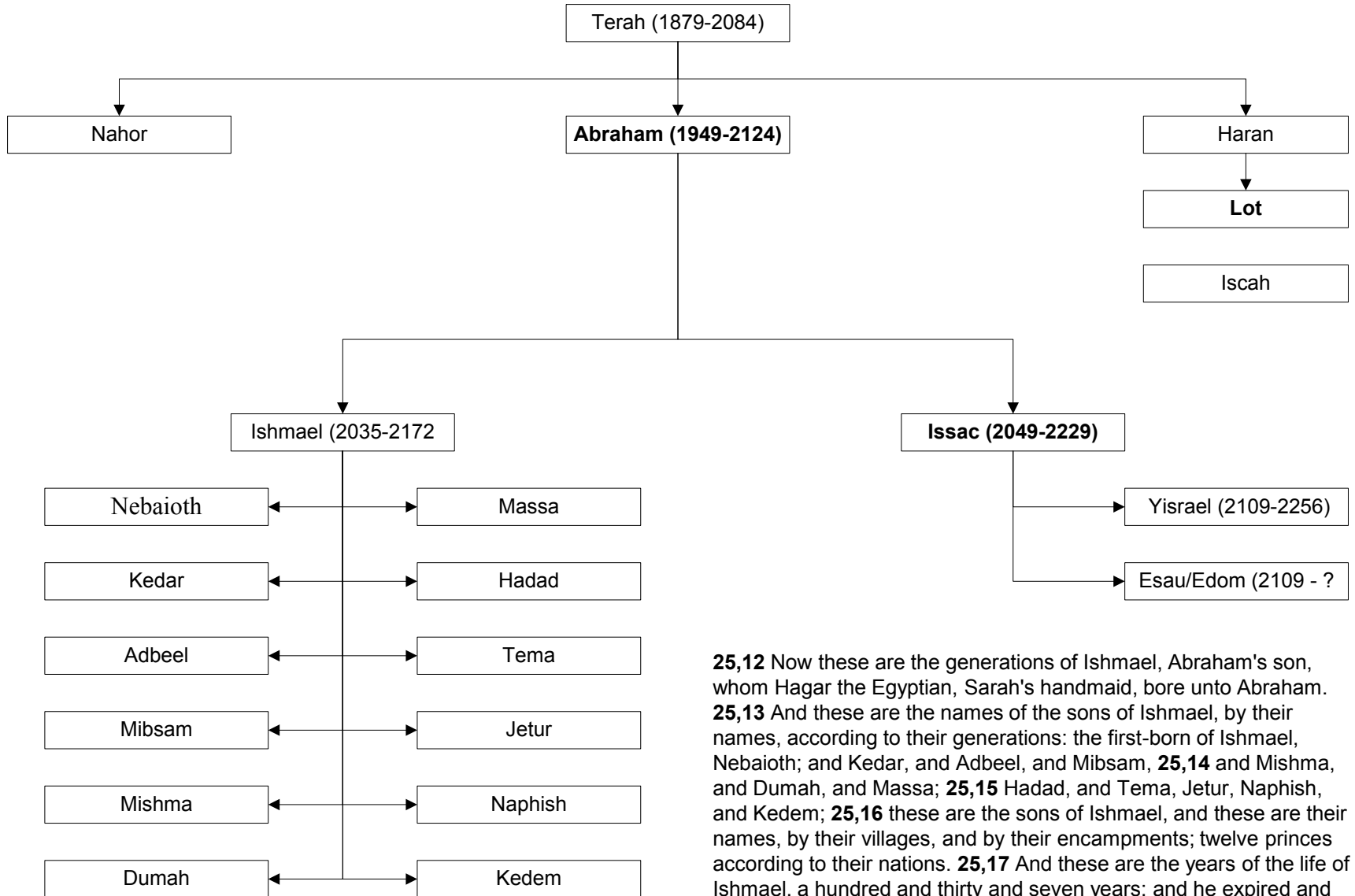
ABRAHAM'S JOURNEY

- Abraham's Journey
- - - (To Egypt)
- Jacob's Flight
- Eliezer Brings Rebekah to Isaac
- Approximate Location



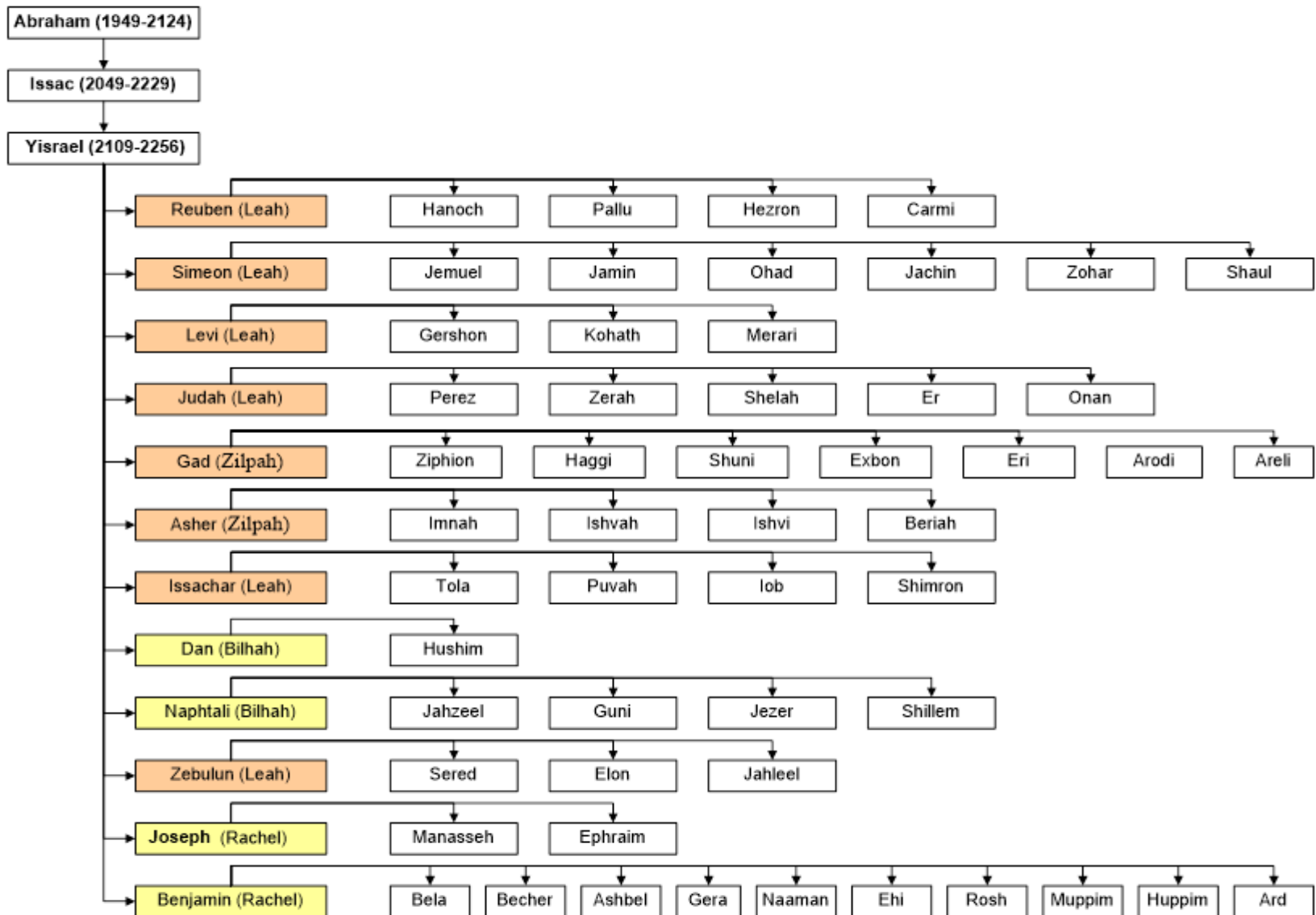
Larry Wood, 6-6-03
www.Biblenews1.com

Avraham's Line



25,12 Now these are the generations of Ishmael, Abraham's son, whom Hagar the Egyptian, Sarah's handmaid, bore unto Abraham. **25,13** And these are the names of the sons of Ishmael, by their names, according to their generations: the first-born of Ishmael, Nebaioth; and Kedar, and Adbeel, and Mibsam, **25,14** and Mishma, and Dumah, and Massa; **25,15** Hadad, and Tema, Jetur, Naphish, and Kedem; **25,16** these are the sons of Ishmael, and these are their names, by their villages, and by their encampments; twelve princes according to their nations. **25,17** And these are the years of the life of Ishmael, a hundred and thirty and seven years; and he expired and died; and was gathered unto his people. **25,18** And they dwelt from Havilah unto Shur that is before Egypt, as thou goest toward Asshur: over against all his brethren he did settle.

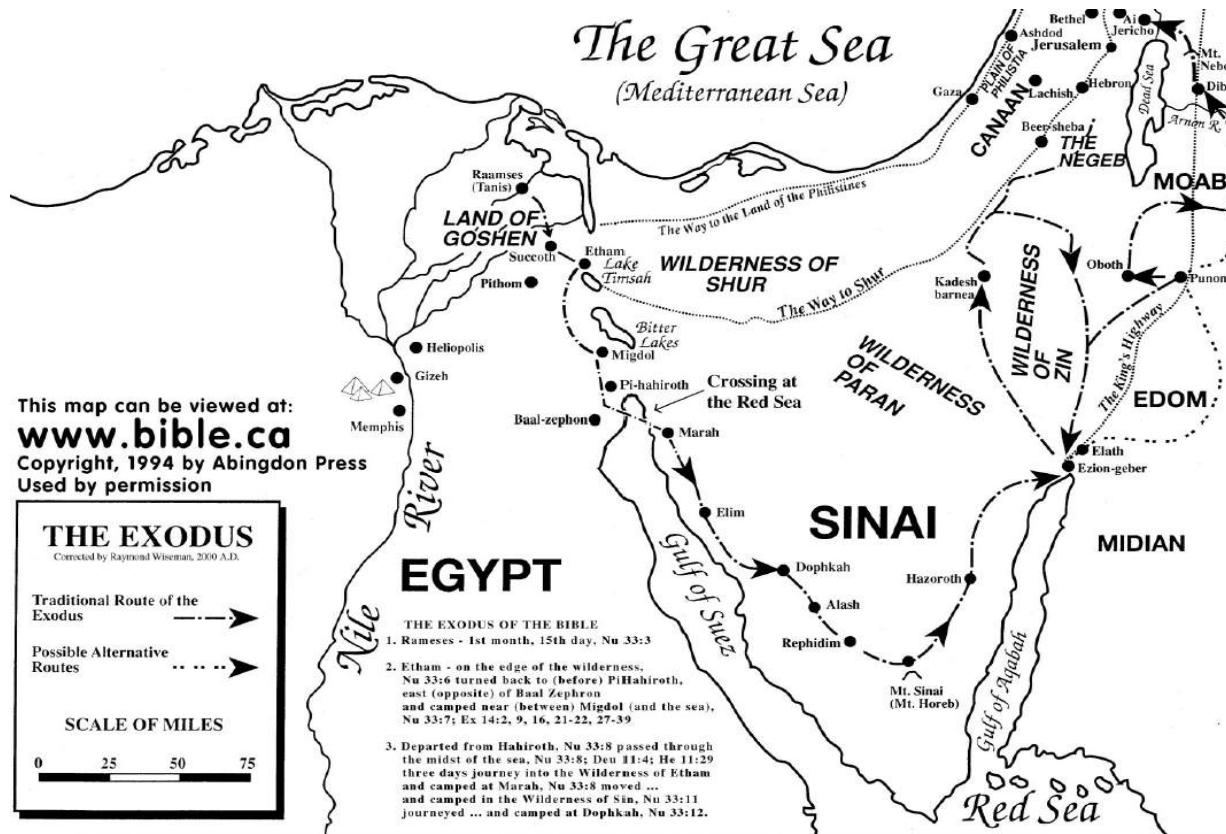
Jacob/Yisrael's Line



The route of the wilderness wanderings of the Israelites between the Exodus and their entry into the Promised Land is listed in Numbers 33:1-50. The map below plots the major points along that journey.

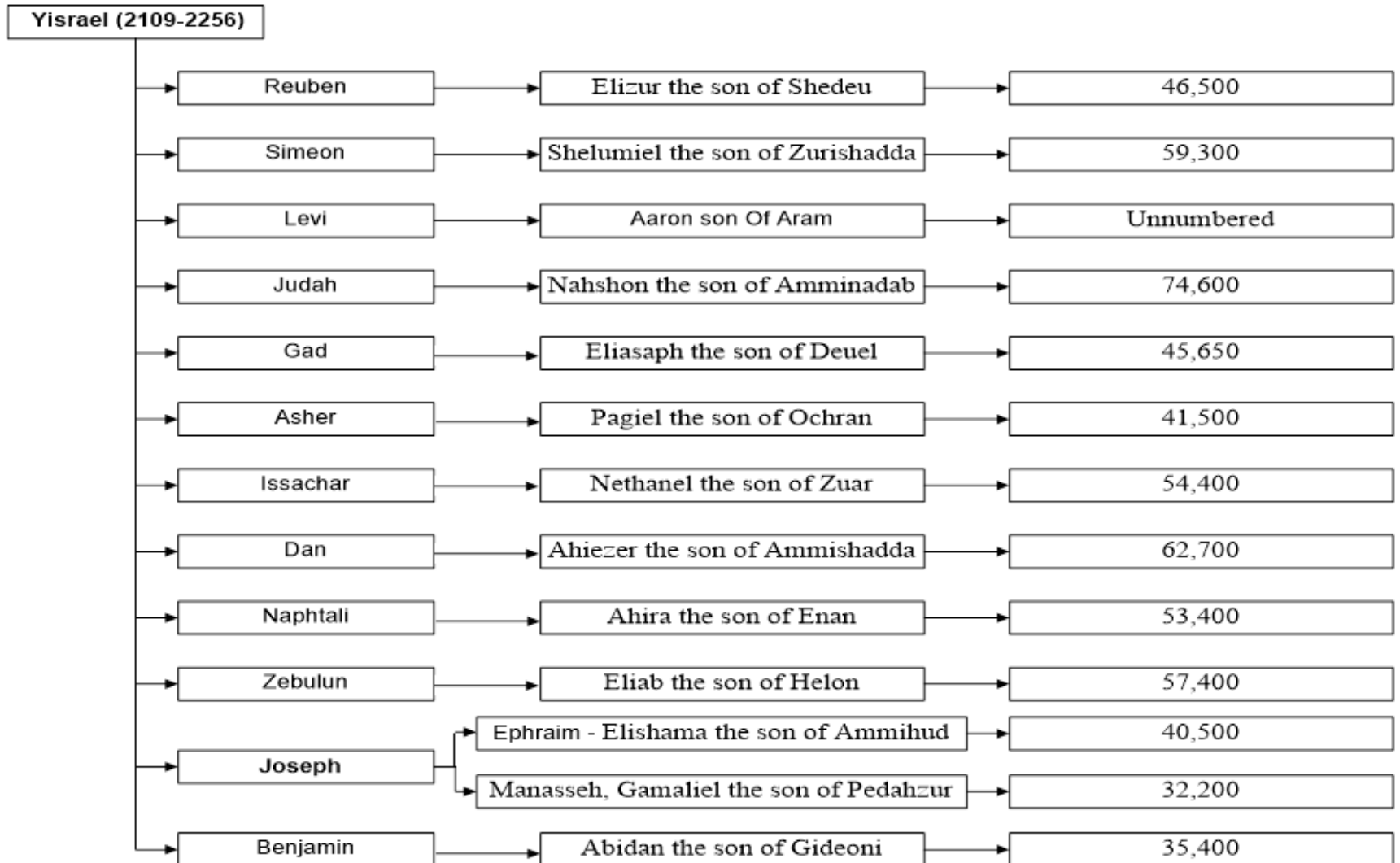
Beginning in the year 2629 from creation at Goshen (in the Nile River delta north of the Pyramids), the Multitude of Israelites left Egypt and slavery by Pharaoh. They safely crossed the waters of the Red Sea (against Pi-hahiroth) which was miraculously opened for them, but hundreds of Pharaoh's Chariots were lost in the waters. Rather than traveling northward along the coast of The Mediterranean Sea, The Lord had them turn southward into the desert wilderness of The Sinai Peninsula where He miraculously provided them with water and Manna. Jethro, Moses' father-in-law, came to greet the Israelites after he heard of The Exodus.

At Mount Sinai, Moses received The Ten Commandments from God, which were placed in The Ark of The Covenant. The Tabernacle was also constructed then, with the Levites given the responsibility for its operation and care. The Israelites then made their way northward. Aaron died at Mount Hor, and Moses died at Mount Nebo in 2669, near The Salt Sea. The wilderness years of the Israelites ended when they crossed the Jordan River near Jericho, only about 15 miles from Jerusalem in the same that Moses died.



Census in the Desert.

All males over the age of 20 able to go to war!



TRIBES OF ISRAEL

3-22-02

15.0 mile
30.0 mile
50.0 km.
25.0 km.



This map can be viewed at:
www.bible.ca
Copyright, 1994 by Abingdon Press
Used by permission

KITTIM
(Cyprus)

*The
Great
Sea*

HITTITES

Ugarit

Hamath

Arvad

Gebal

PHOENICIA

Sidon

Tyre

Dan

Mt. Carmel

Megiddo

ISRAEL

Bethel

Jerusalem

Jericho

AMMON

Hebron

Beer-sheba

MOAB

PHILISTIA

Joppa

Ashdod

Gaza

Raphia

JUDAH

EDOM

Ezion-geber

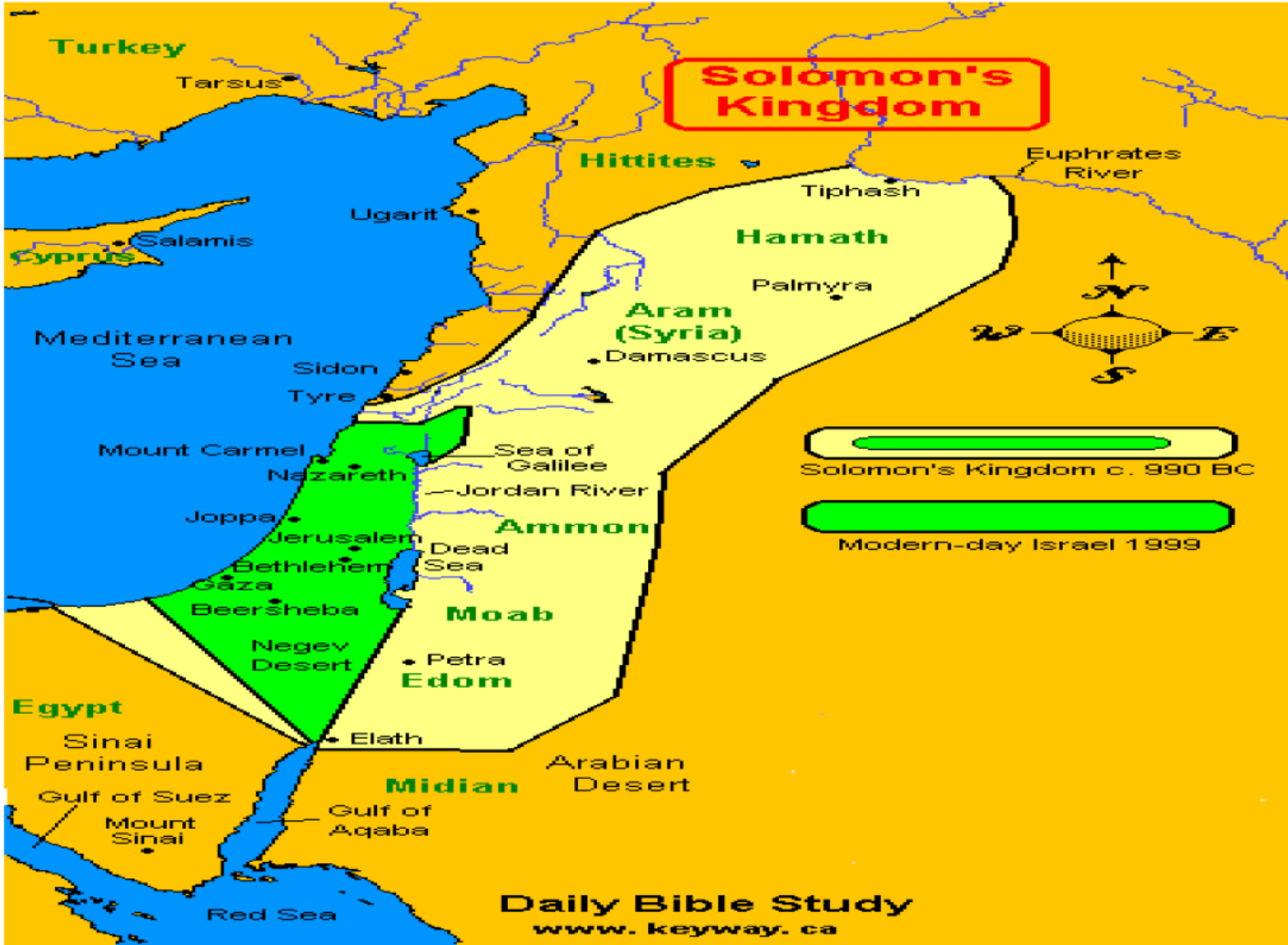
**SYRIAN
DESERT**



THE KINGDOM OF DAVID AND SOLOMON

- Greatest extent of the empire
- ▨ Territory conquered by David
- - - - - Territory under economic influence of Solomon

Solomon's Kingdom



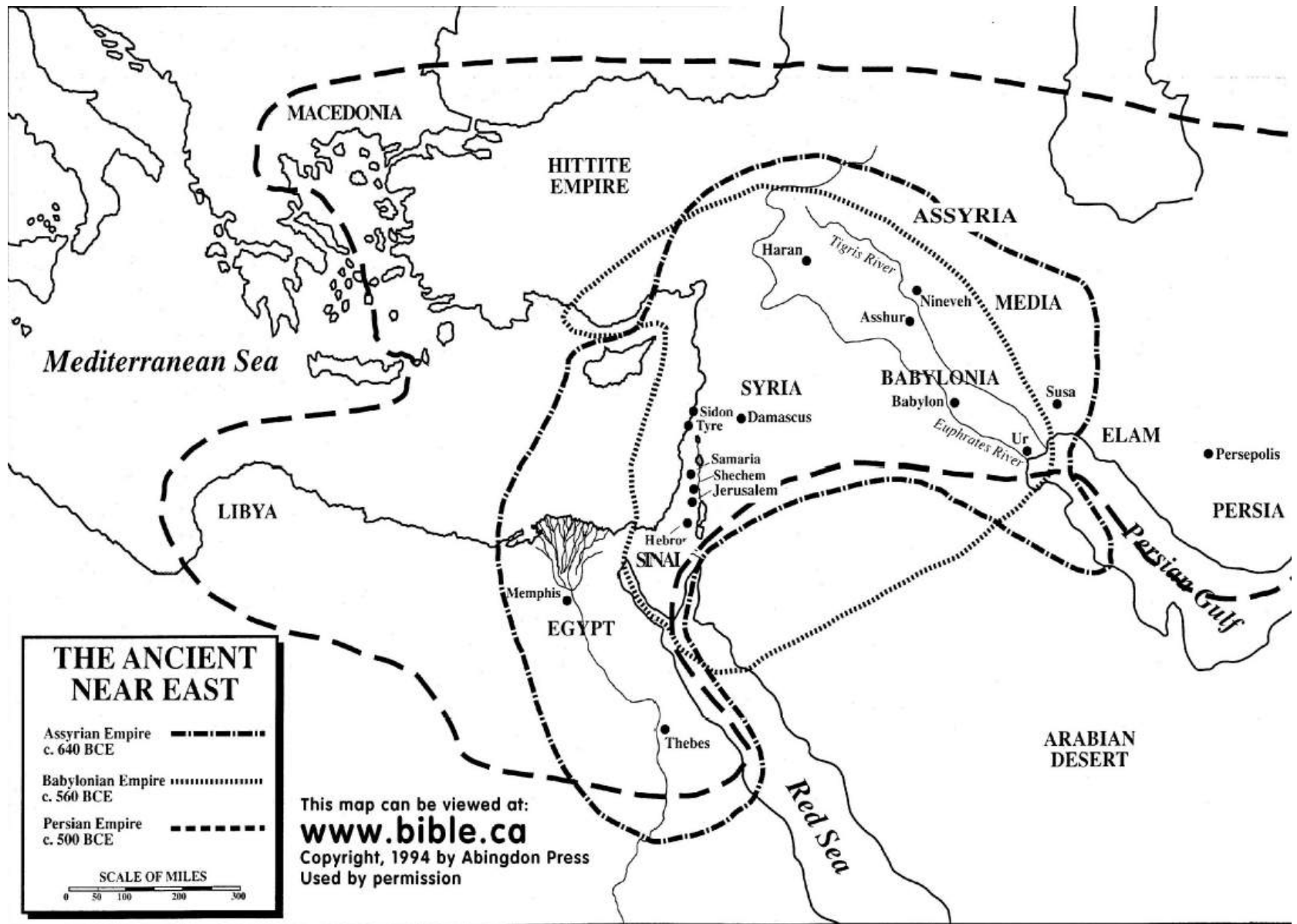
THE KINGDOMS OF ISRAEL AND JUDAH

SCALE OF MILES
0 10 20 30 40

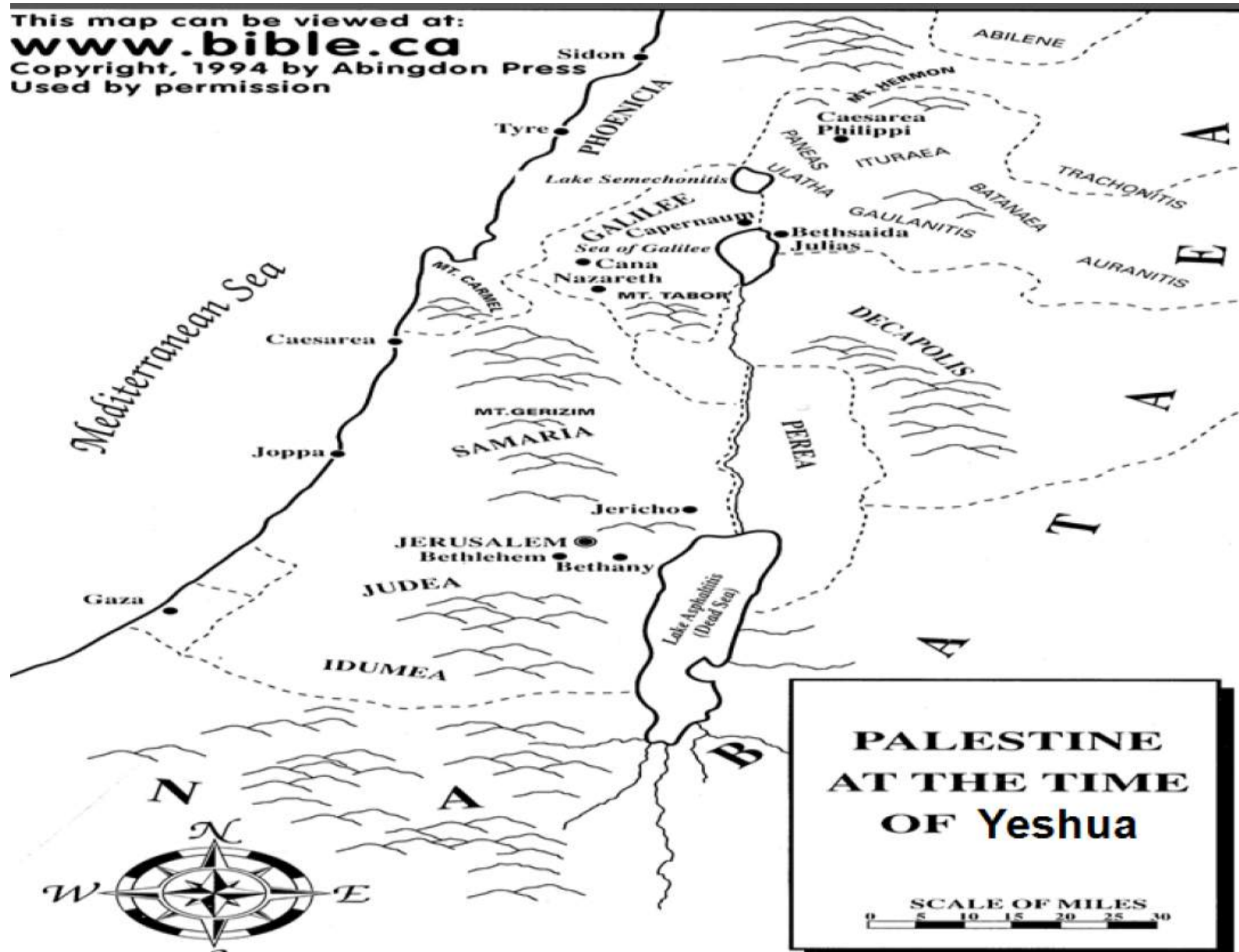
This map can be viewed at:
www.bible.ca
Steven Rudd (2007)



Egyptian protectorate until 106 AD

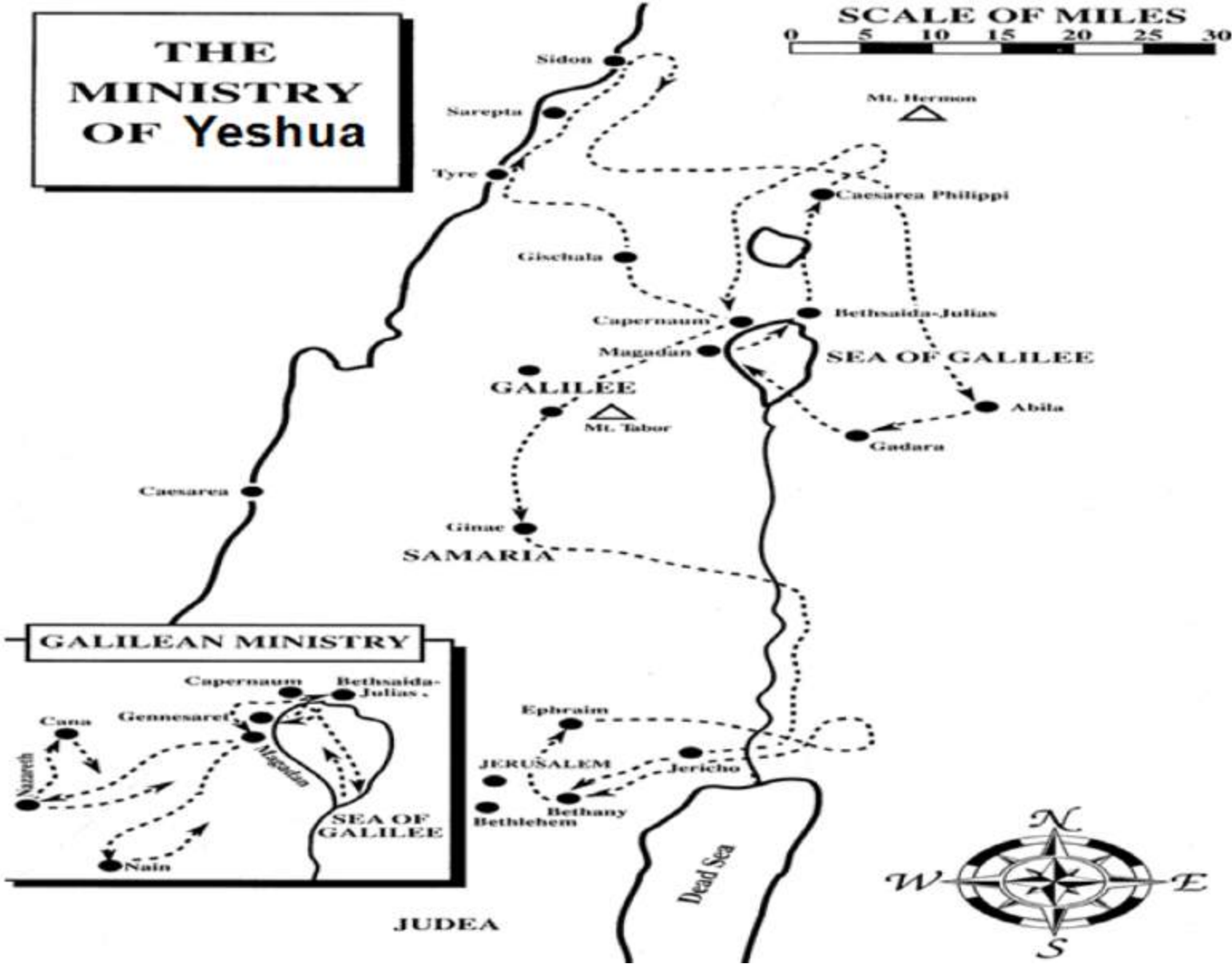


This map can be viewed at:
www.bible.ca
Copyright, 1994 by Abingdon Press
Used by permission



THE MINISTRY OF Yeshua

SCALE OF MILES
0 5 10 15 20 25 30

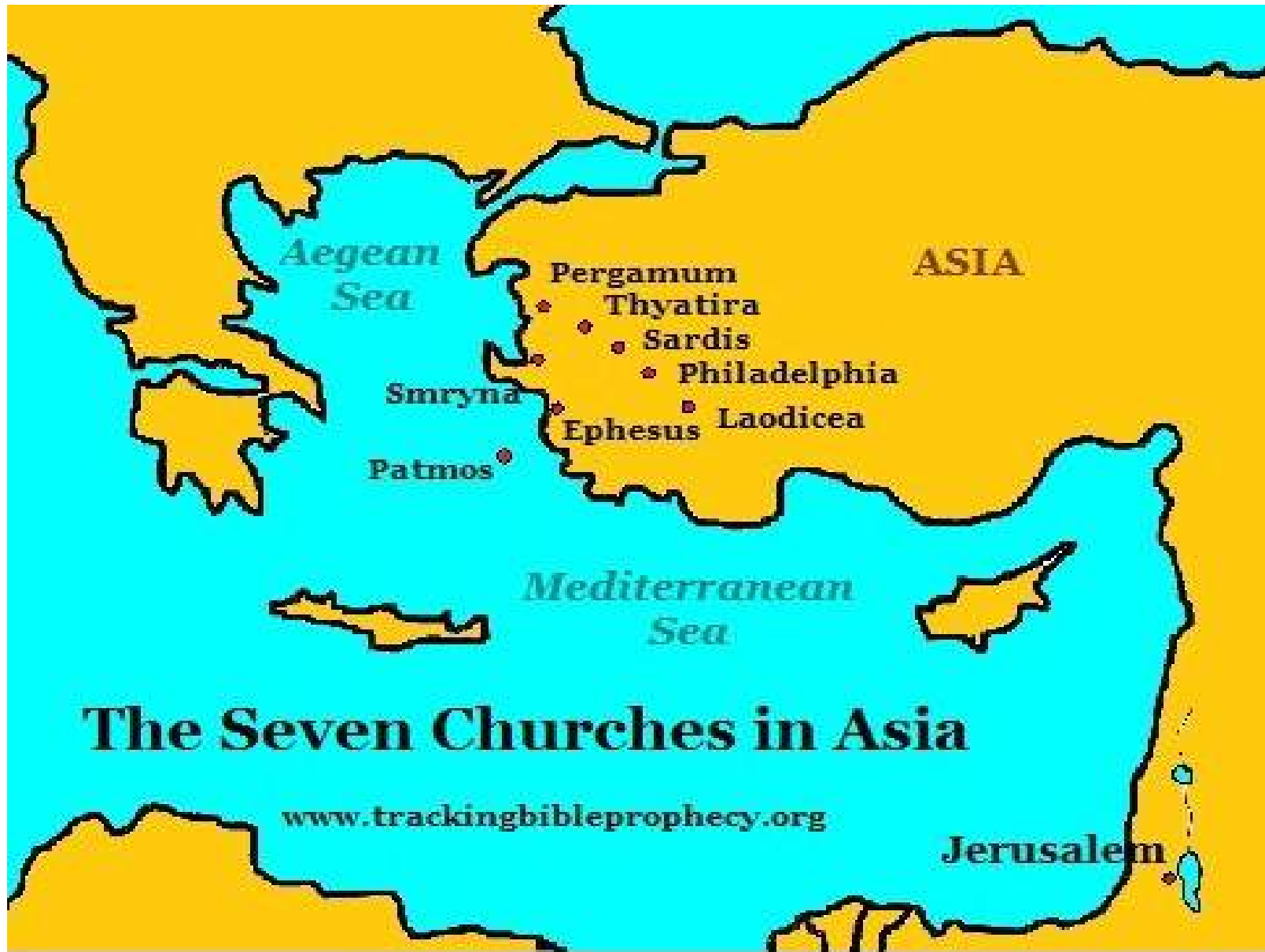


GALILEAN MINISTRY



JUDEA





*Aegean
Sea*

ASIA

Pergamum

Thyatira

Sardis

Philadelphia

Laodicea

Ephesus

Smryna

Patmos

*Mediterranean
Sea*

The Seven Churches in Asia

www.trackingbibleprophecy.org

Jerusalem